Figures

Objekttyp: **Group**

Zeitschrift: **Cahiers d'archéologie romande**

Band (Jahr): **39 (1984)**

PDF erstellt am: **27.05.2024**

Nutzungsbedingungen

Die ETH-Bibliothek ist Anbieterin der digitalisierten Zeitschriften. Sie besitzt keine Urheberrechte an den Inhalten der Zeitschriften. Die Rechte liegen in der Regel bei den Herausgebern.
Die auf der Plattform e-periodica veröffentlichten Dokumente stehen für nicht-kommerzielle Zwecke in Lehre und Forschung sowie für die private Nutzung frei zur Verfügung. Einzelne Dateien oder Ausdrucke aus diesem Angebot können zusammen mit diesen Nutzungsbedingungen und den korrekten Herkunftsbezeichnungen weitergegeben werden.
Das Veröffentlichen von Bildern in Print- und Online-Publikationen ist nur mit vorheriger Genehmigung der Rechteinhaber erlaubt. Die systematische Speicherung von Teilen des elektronischen Angebots auf anderen Servern bedarf ebenfalls des schriftlichen Einverständnisses der Rechteinhaber.

Haftungsausschluss

Alle Angaben erfolgen ohne Gewähr für Vollständigkeit oder Richtigkeit. Es wird keine Haftung übernommen für Schäden durch die Verwendung von Informationen aus diesem Online-Angebot oder durch das Fehlen von Informationen. Dies gilt auch für Inhalte Dritter, die über dieses Angebot zugänglich sind.

Ein Dienst der *ETH-Bibliothek*
ETH Zürich, Rämistrasse 101, 8092 Zürich, Schweiz, www.library.ethz.ch

http://www.e-periodica.ch

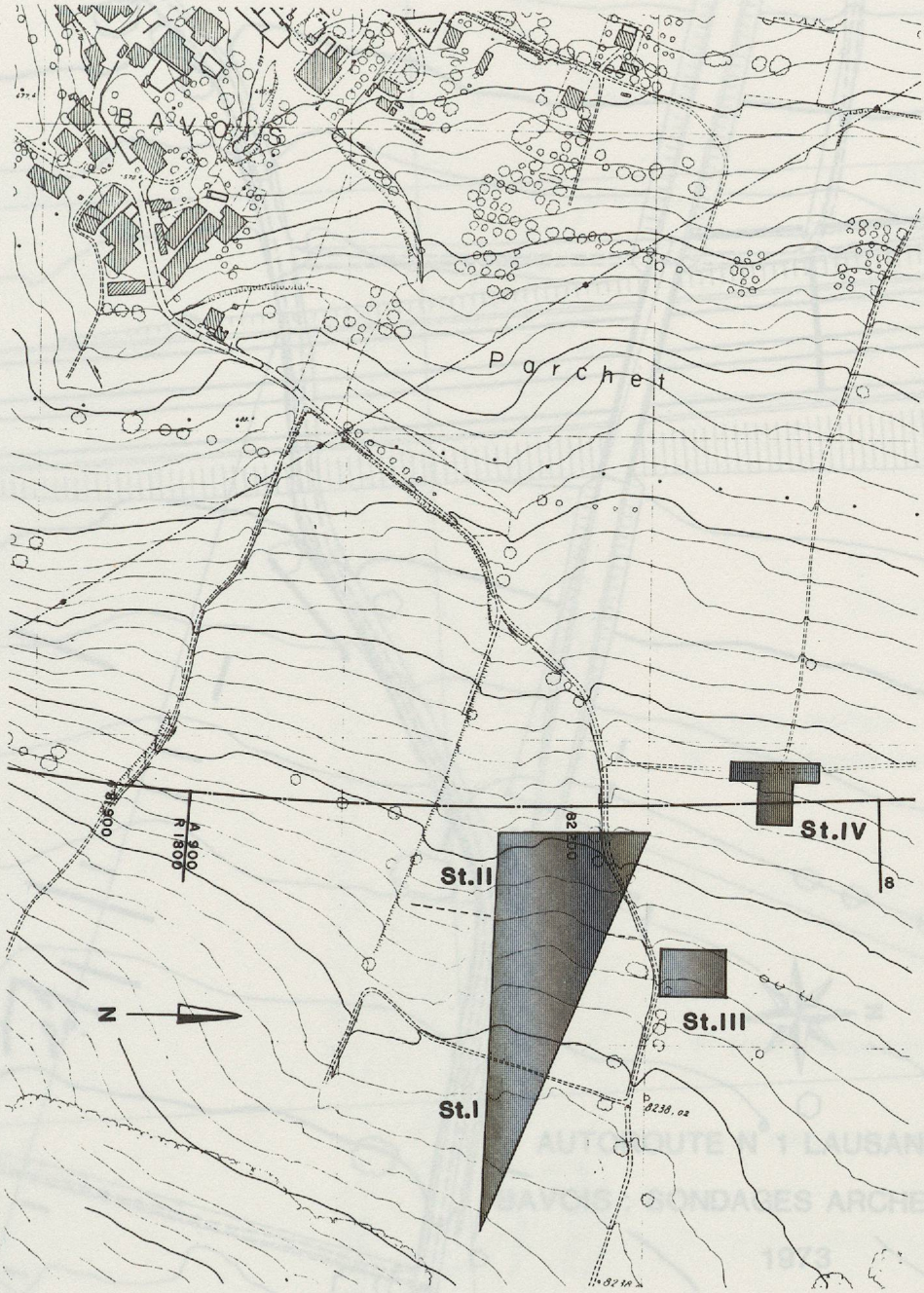

Figure 1

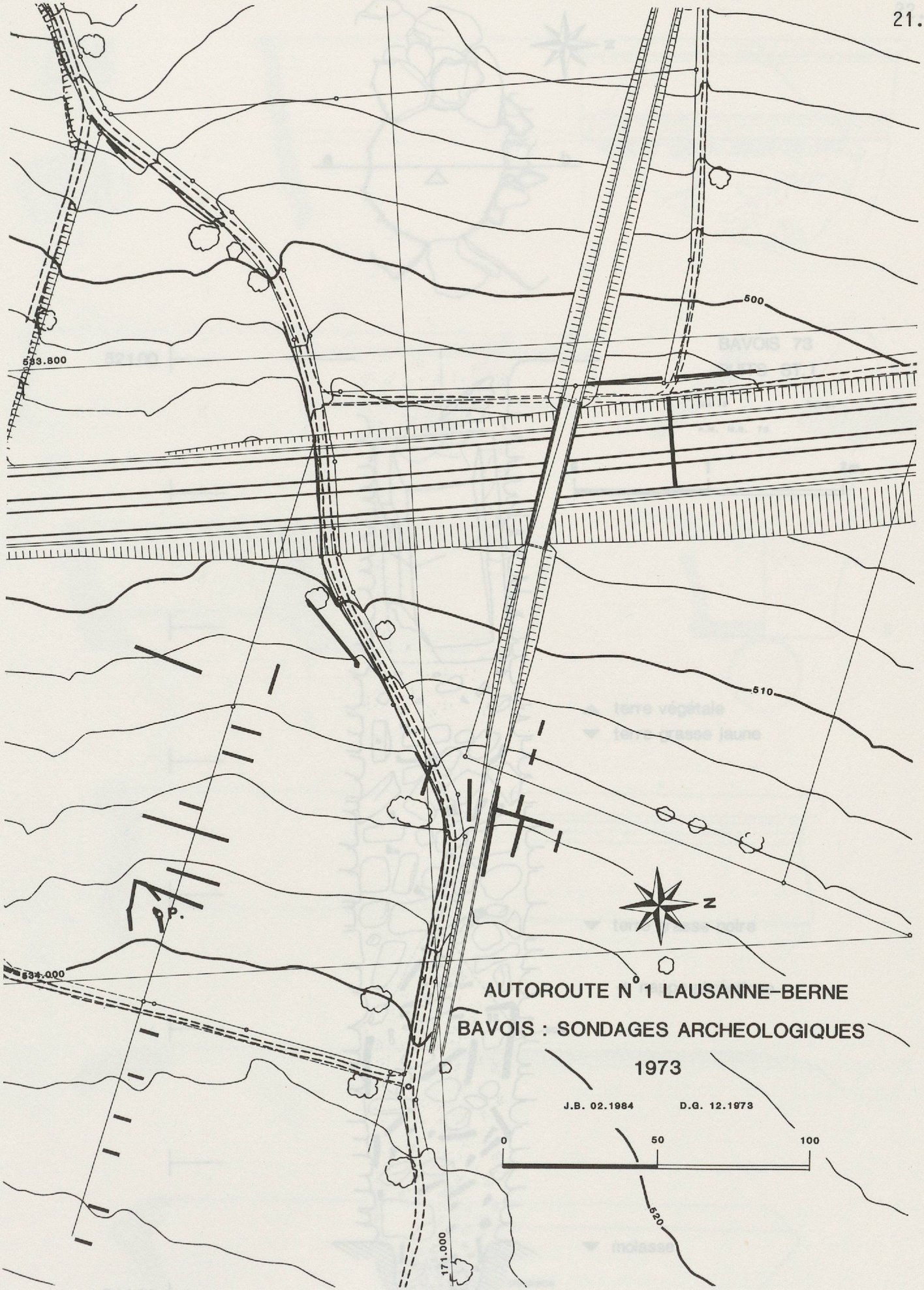
500
510
520
533.800
534.000
171.000
N
AUTOROUTE N° 1 LAUSANNE-BERNE
BAVOIS : SONDAGES ARCHEOLOGIQUES
1973
J.B. 02.1984
D.G. 12.1973
0
50
100

Figure 2

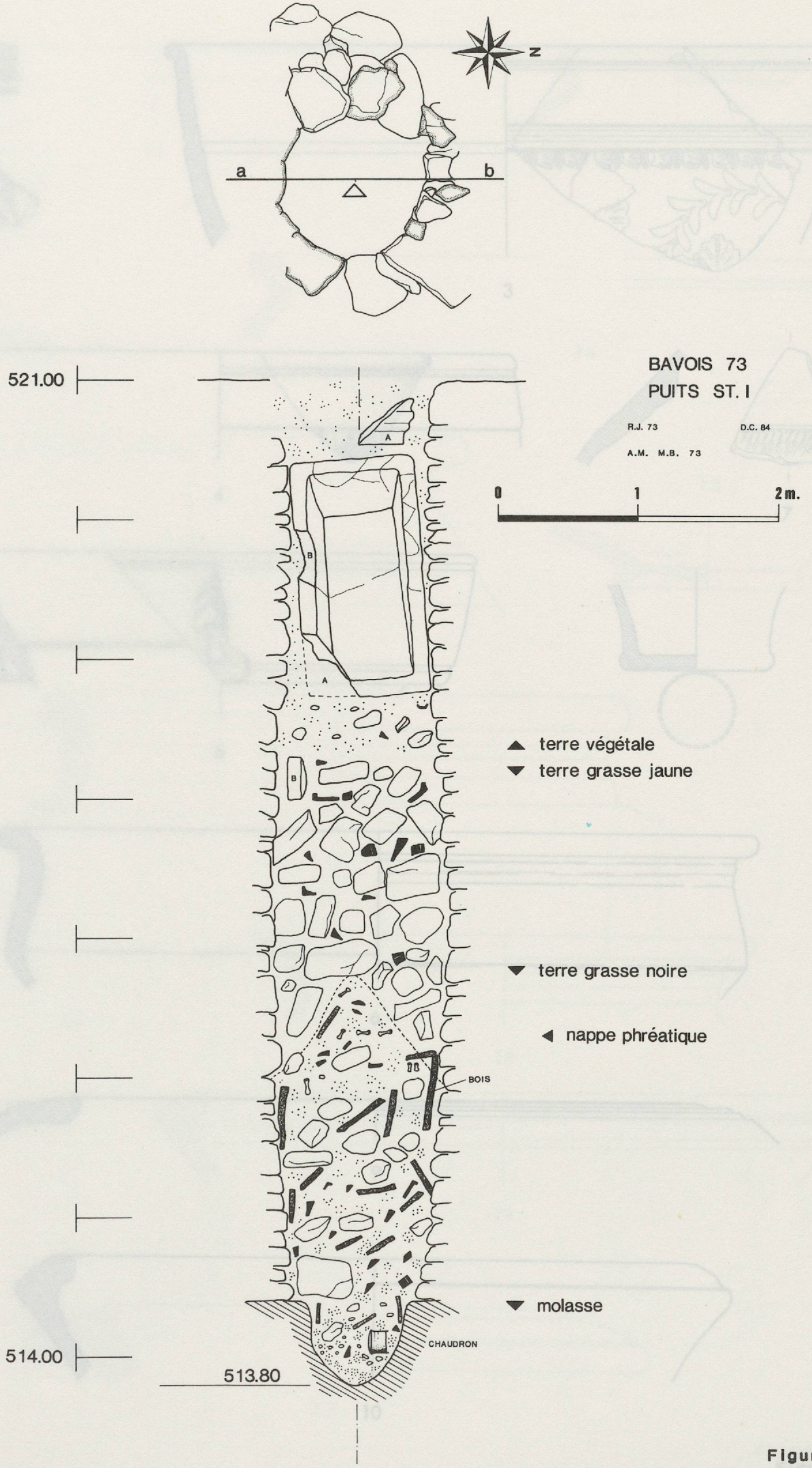
N
a
b
BAVOIS 73
PUITS ST. I
R.J. 73
D.C. 84
A.M. M.B. 73
0
1
2m.
521.00
514.00
513.80
A
B
BOIS
CHAUDRON
terre végétale
terre grasse jaune
terre grasse noire
nappe phréatique
molasse

Figure 3

1

2

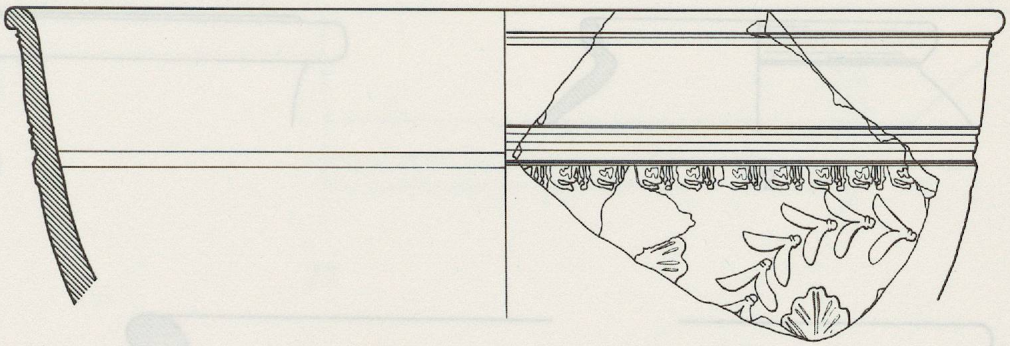

3

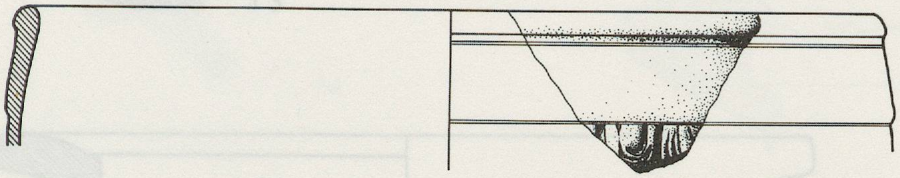

4

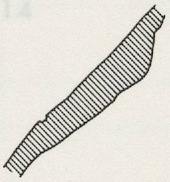

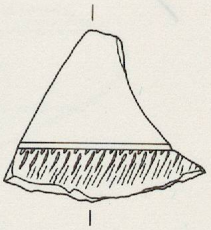

7

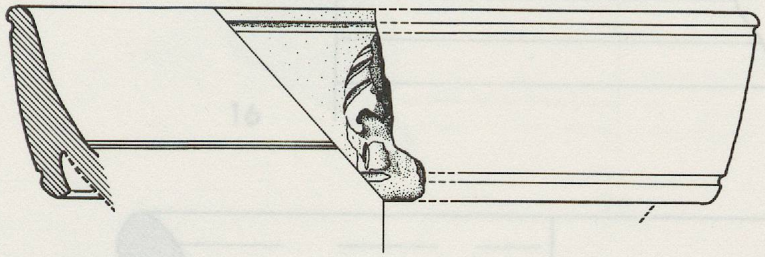

5

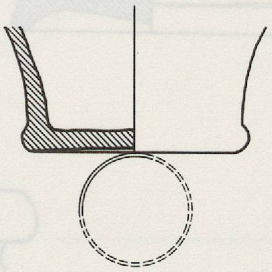

8

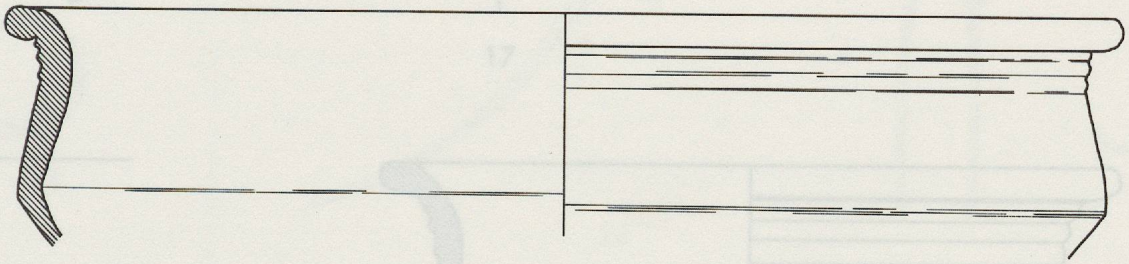

6



9

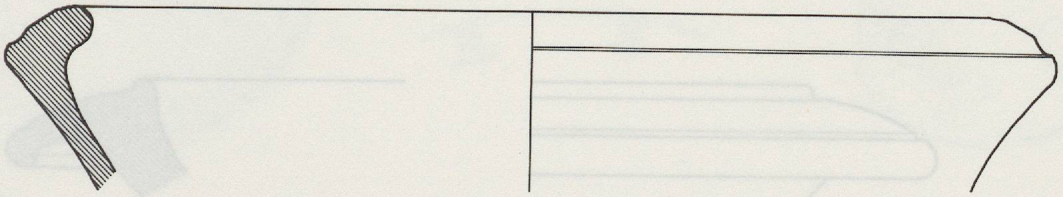

10

Ech. 1:2

Figure 4

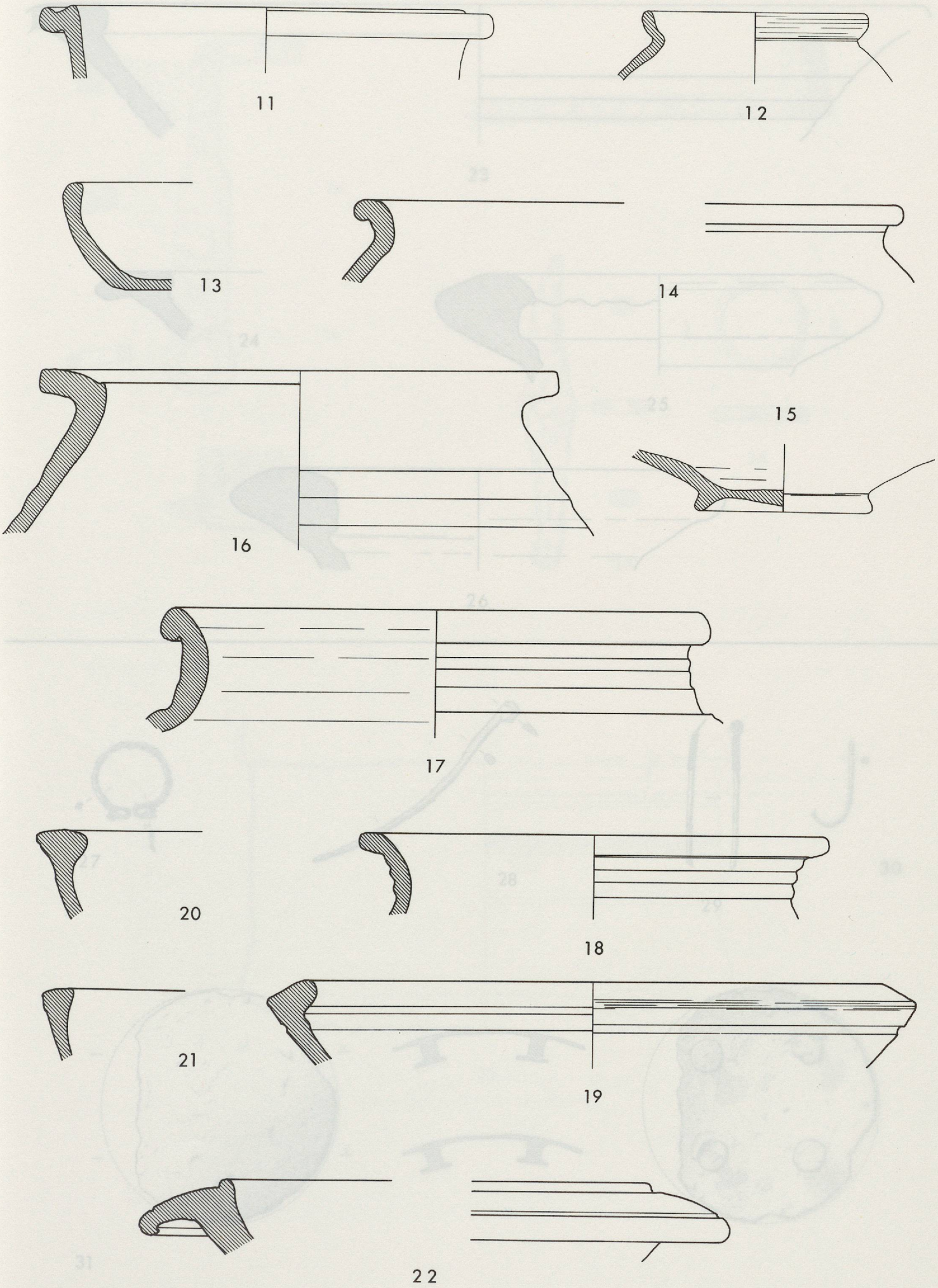

Ech. 1:2

Figure 5

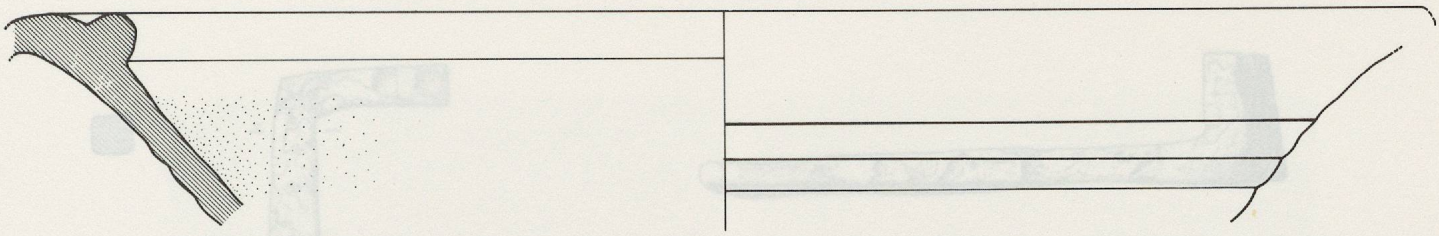

23

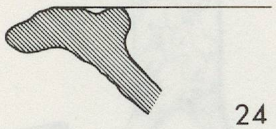

24

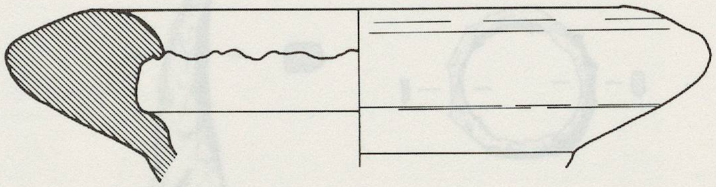

25



26

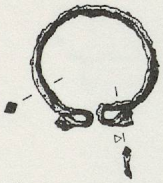

27

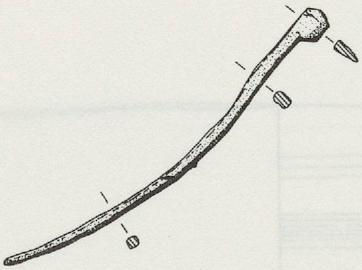

28



29

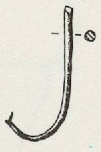

30

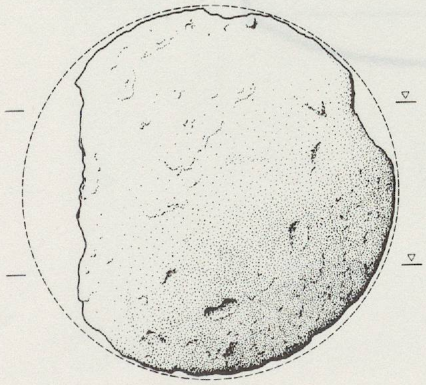

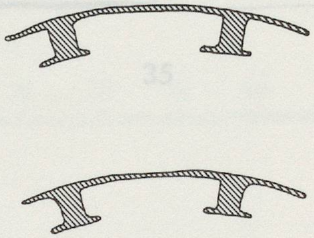

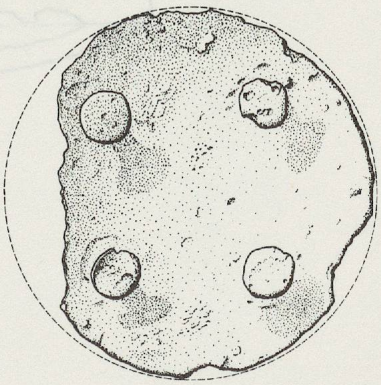

31

Ech. 1:2

Figure 6

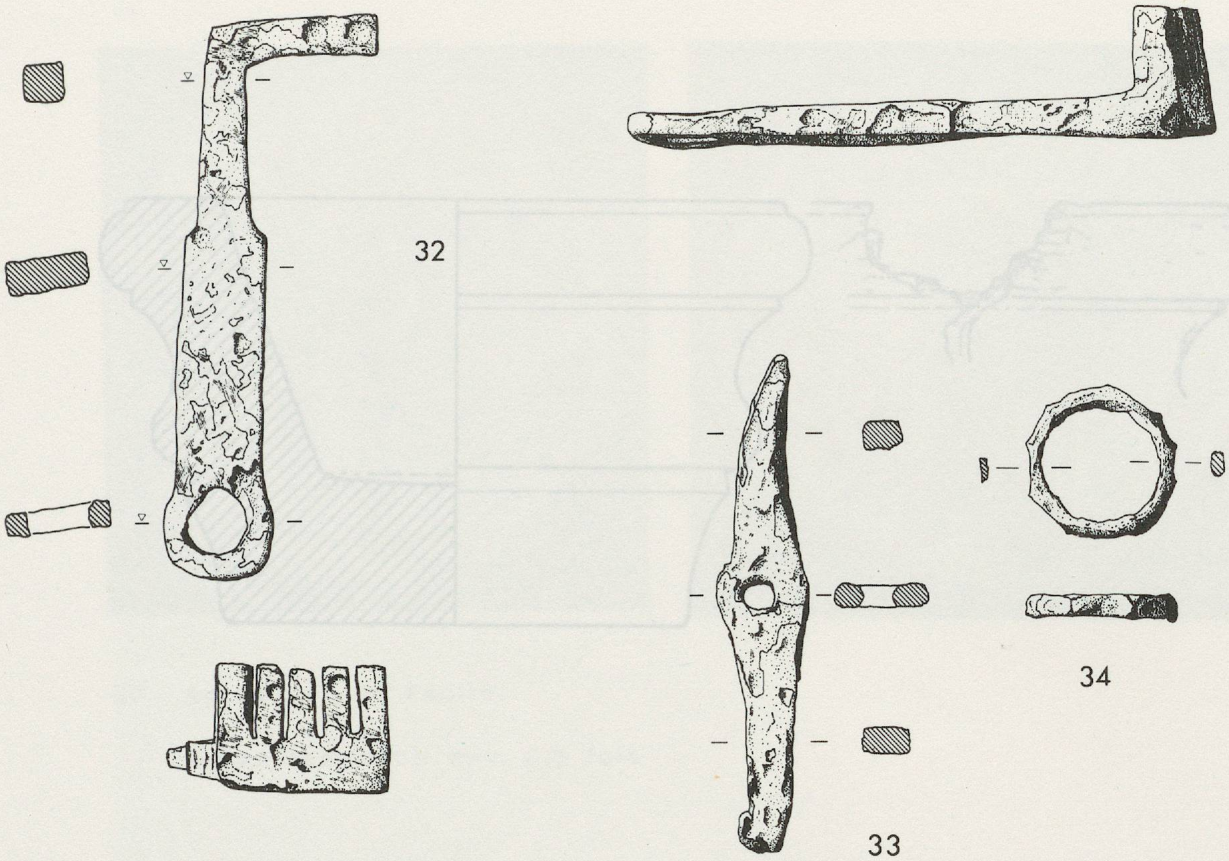

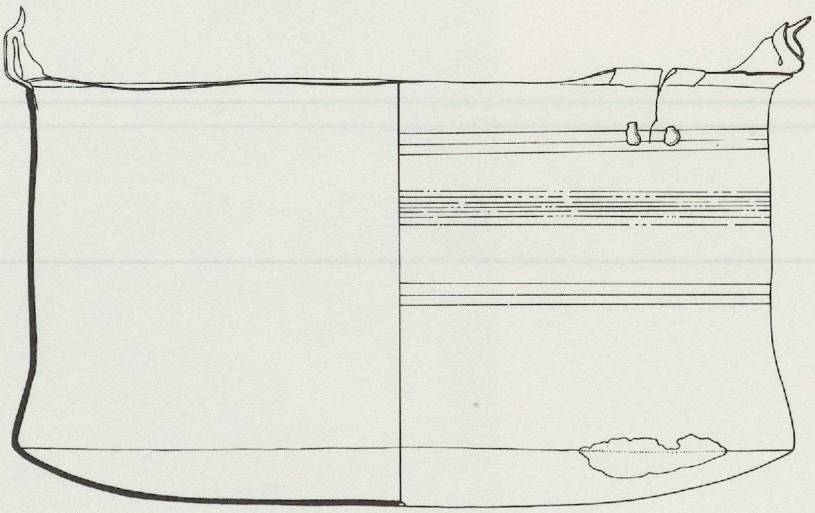

Ech. 1:2

Figure 7

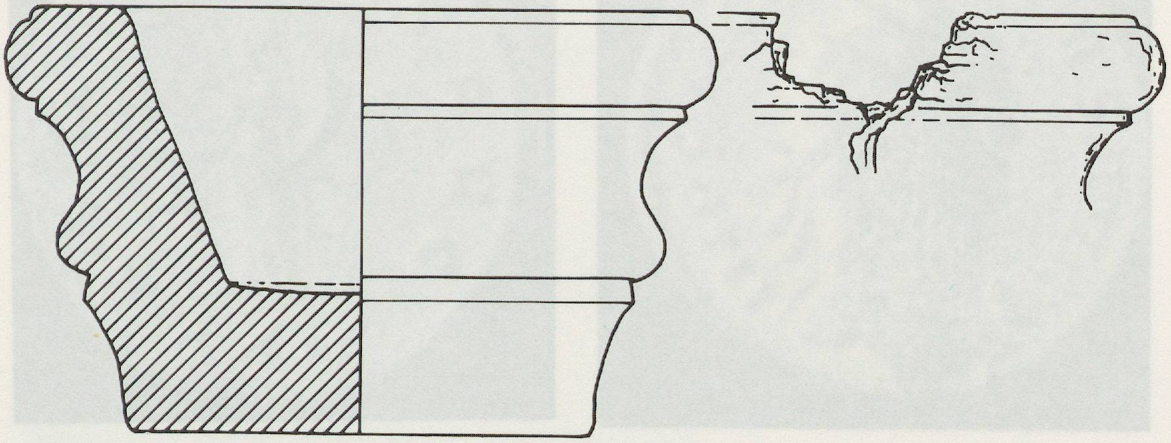



36

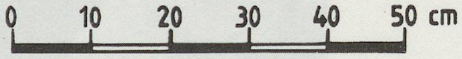

Figure 8

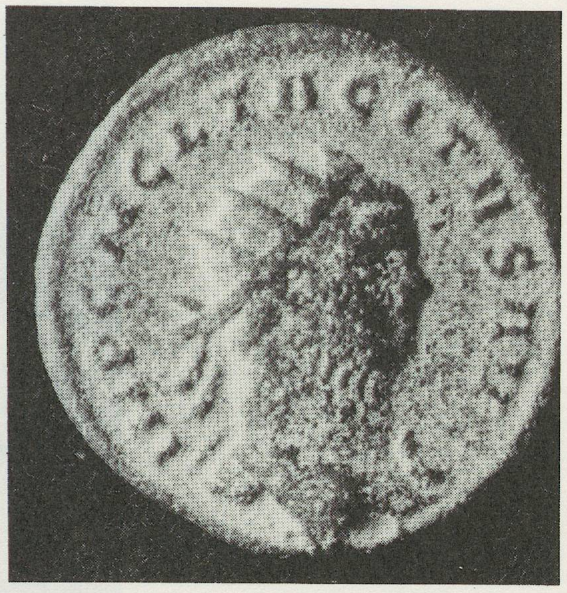

37 **Antoninien de Tacite.**

Agrandissement: env. 5,5 fois



38 **Le puits**

39 **Le chaudron au moment de sa découverte.**

40

Figure 10

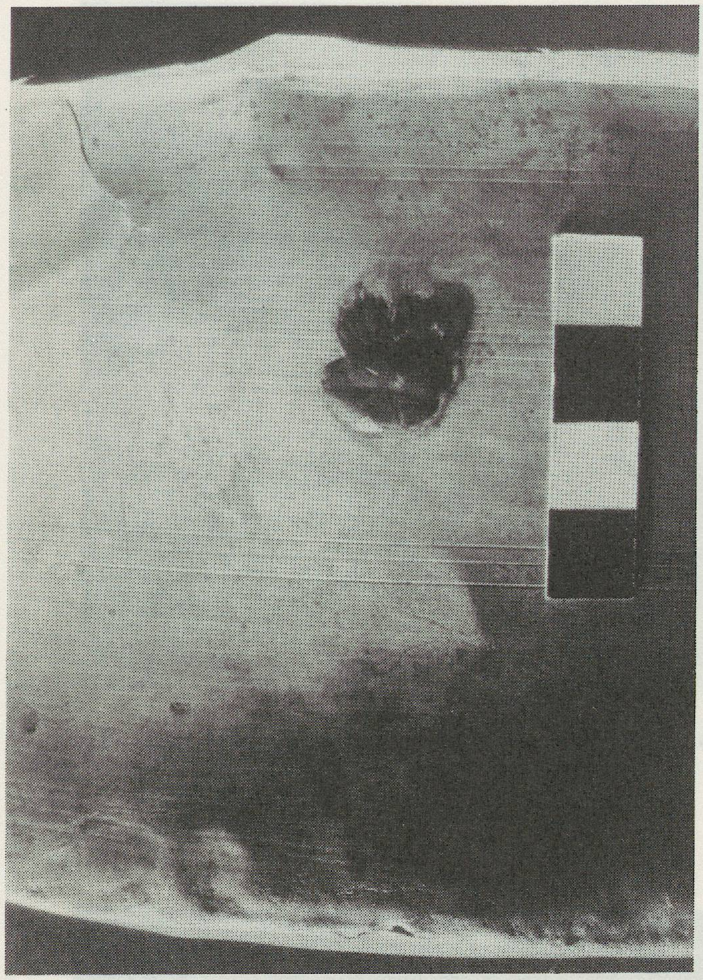

41 **Le chaudron: réparation au plomb.**

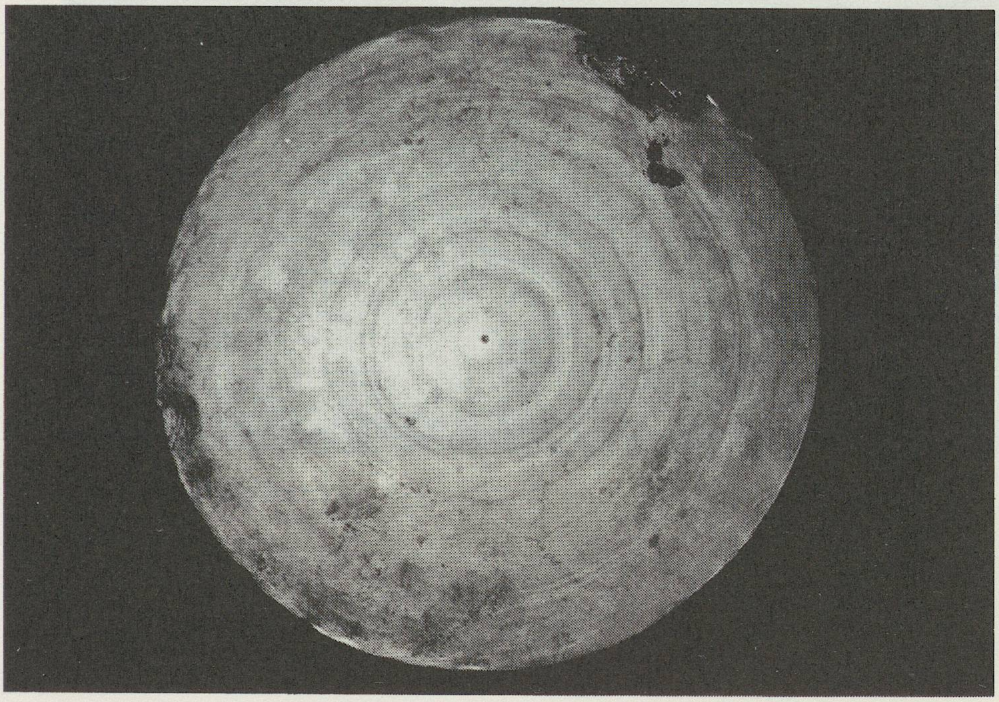

42 **Fond externe du chaudron.**

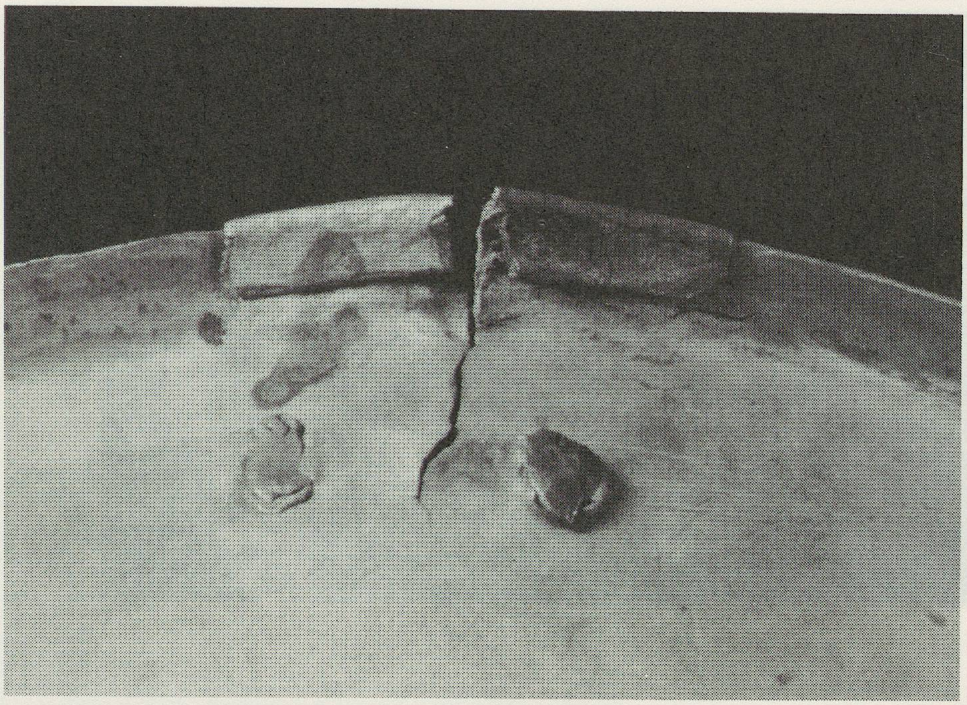

43 **Réparation à l'aide d'une feuille de cuivre: vue externe**

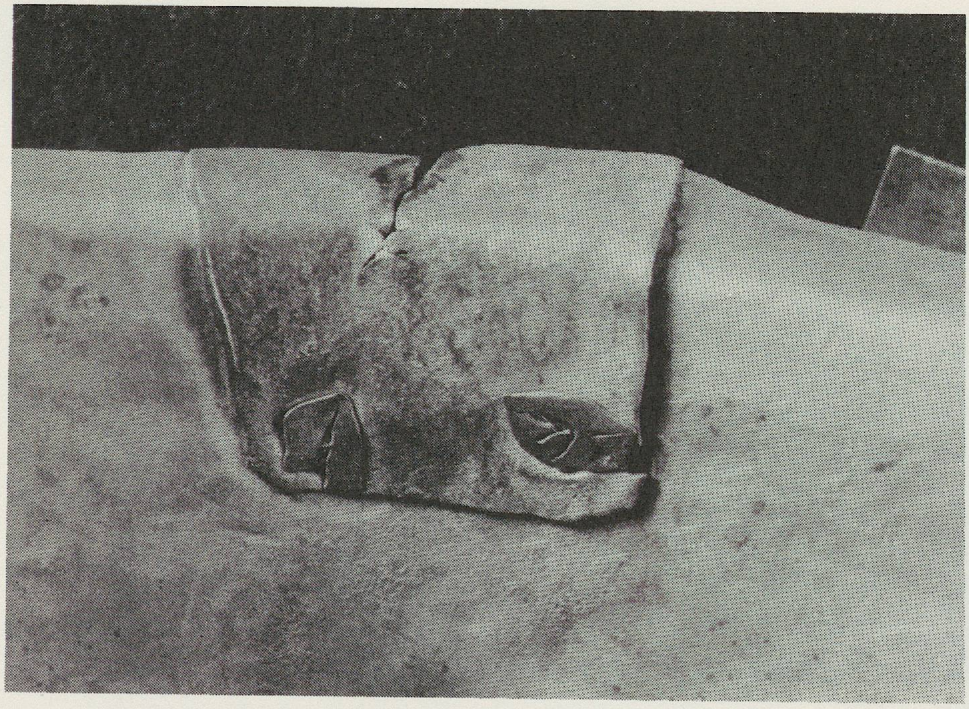

44 **Vue interne**

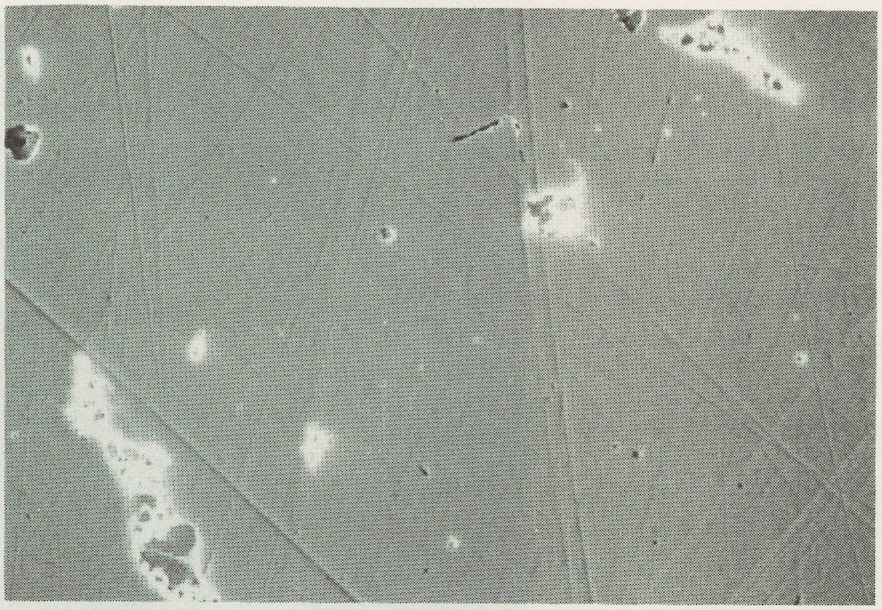

45 Surface du chaudron montrant des inclusions de plomb. Les stries résultent de la préparation de l'échantillon. Agrandissement: 1000 fois

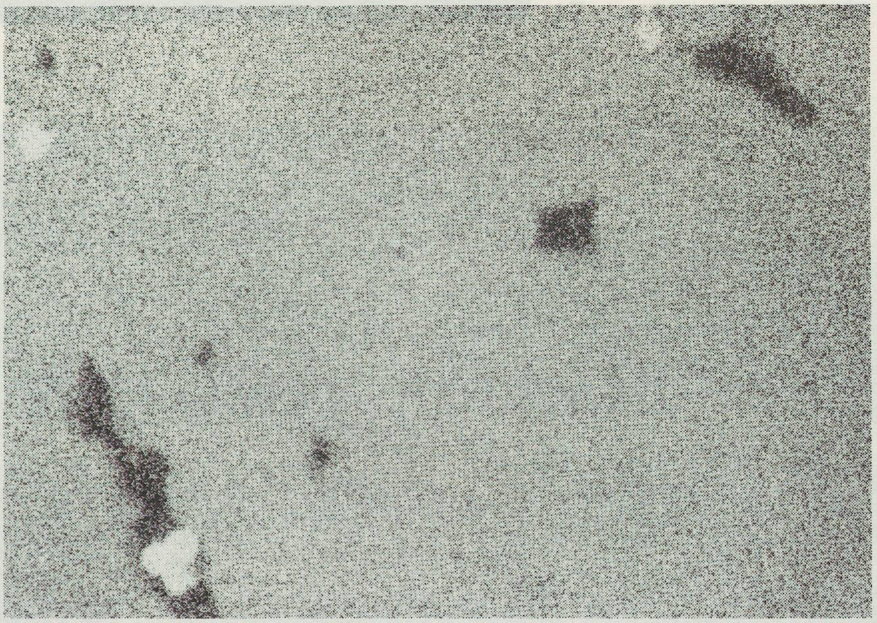

46 Surface du chaudron montrant, sous forme de points noirs, la présence de zinc. Les inclusions de plomb se manifestent par des taches plus foncées. Agrandissement: 1000 fois

Figure 13



47 **Le bassin dans le puits.**

48 **Le bassin sur le site.**

Figure 14



49 **Le bassin dans le puits.**



50 **Le bassin retiré du puits.**

Figure 15



51 **Le bassin après restauration.**



52 **Le bassin après restauration.**

ISSN 0256-4939
ISBN 2-88151-002-7 (vol. 2)